TRIATLAS Second edition by José R. Torres Lapasió (Valencia, Spain) - generated with CNebulaX in April 2008 (http://www.uv.es/jrtorres) - Deep Sky Atlas (Epoch 2000.0) - Chart C331 (framing charts: A13 / B53) - R.A.: 13h15.0m to 13h45.0m / DEC.: -15°53' to -05°18'

C331 VARST DBLST BRTNB IDRKNB PLNNB ASSOC OPNCL GLOCL CL+NB GALXY GALCL QUASR -1 0 1 2 3 4 5 6 7 8 9 10 11 12 13

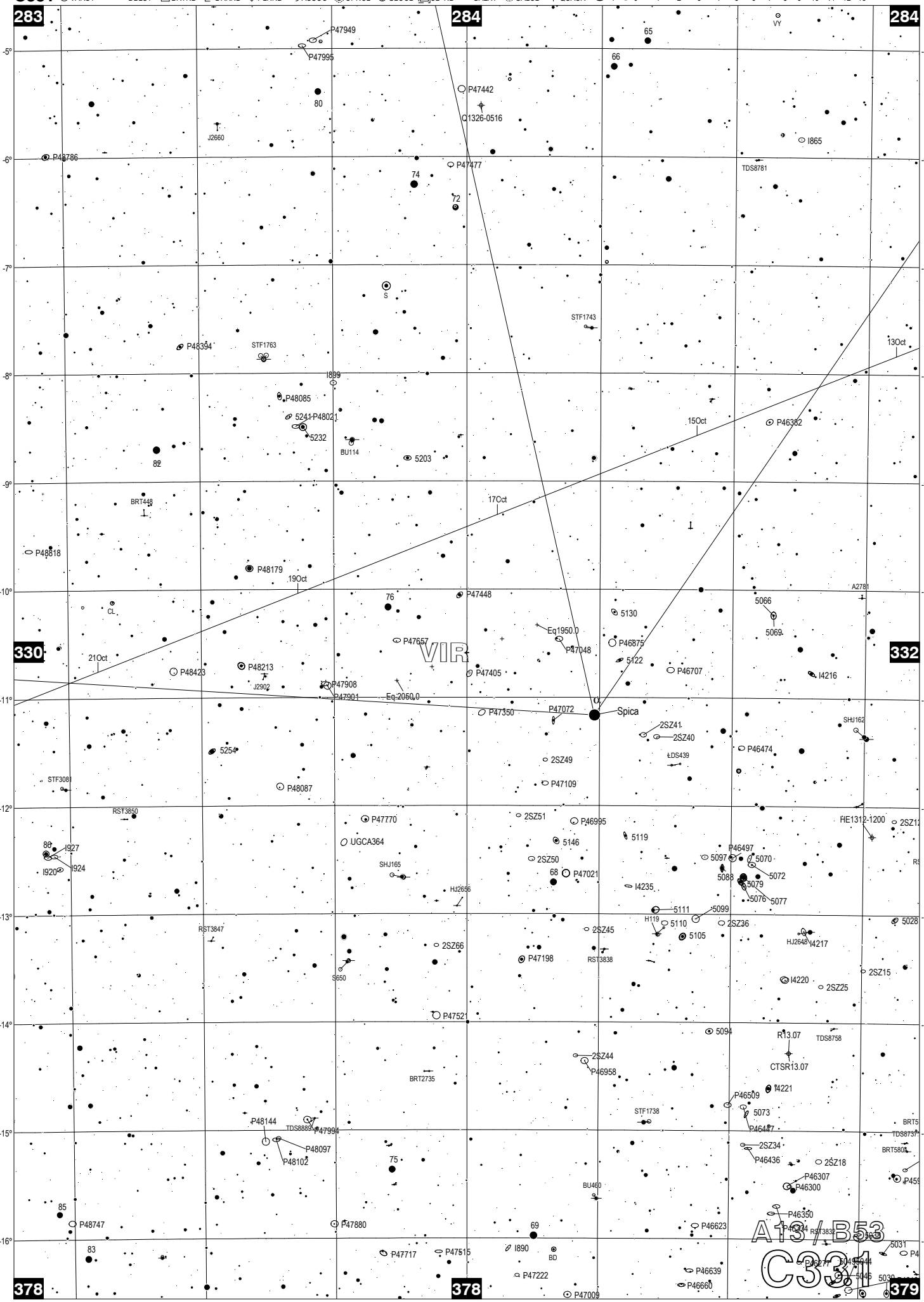

TRIATLAS Second edition by José R. Torres Lapasió (Valencia, Spain) - generated with CNebulaX in April 2008 (http://www.uv.es/jrtorres) - Deep Sky Atlas (Epoch 2000.0) - Chart C332 (framing charts: A13 / B54) - R.A.: 12h45.0m to 13h15.0m / DEC.: -15°53' to -05°18'

C332 VARST DBLST BRTNB IDRKNB PLNNB ASSOC OPNCL GLOCL CL+NB GALXY GALCL QUASR -1 0 1 2 3 4 5 6 7 8 9 10 11 12 13



C333 VARST DBLST BRTNB IDRKNB PLNNB ASSOC OPNCL GLOCL CL+NB GALXY GALCL QUASR -1 0 1 2 3 4 5 6 7 8 9 10 11 12 13



TRIATLAS Second edition by José R. Torres Lapasió (Valencia, Spain) - generated with CNebulaX in April 2008 (http://www.uv.es/jrtorres) - Deep Sky Atlas (Epoch 2000.0) - Chart C334 (framing charts: A13 / B55) - R.A.: 11h45.0m to 12h15.0m / DEC.: -15°53' to -05°18'

C334 VARST DBLST BRTNB IDRKNB PLNNB ASSOC OPNCL GLOCL CL+NB GALXY GALCL QUASR -1 0 1 2 3 4 5 6 7 8 9 10 11 12 13

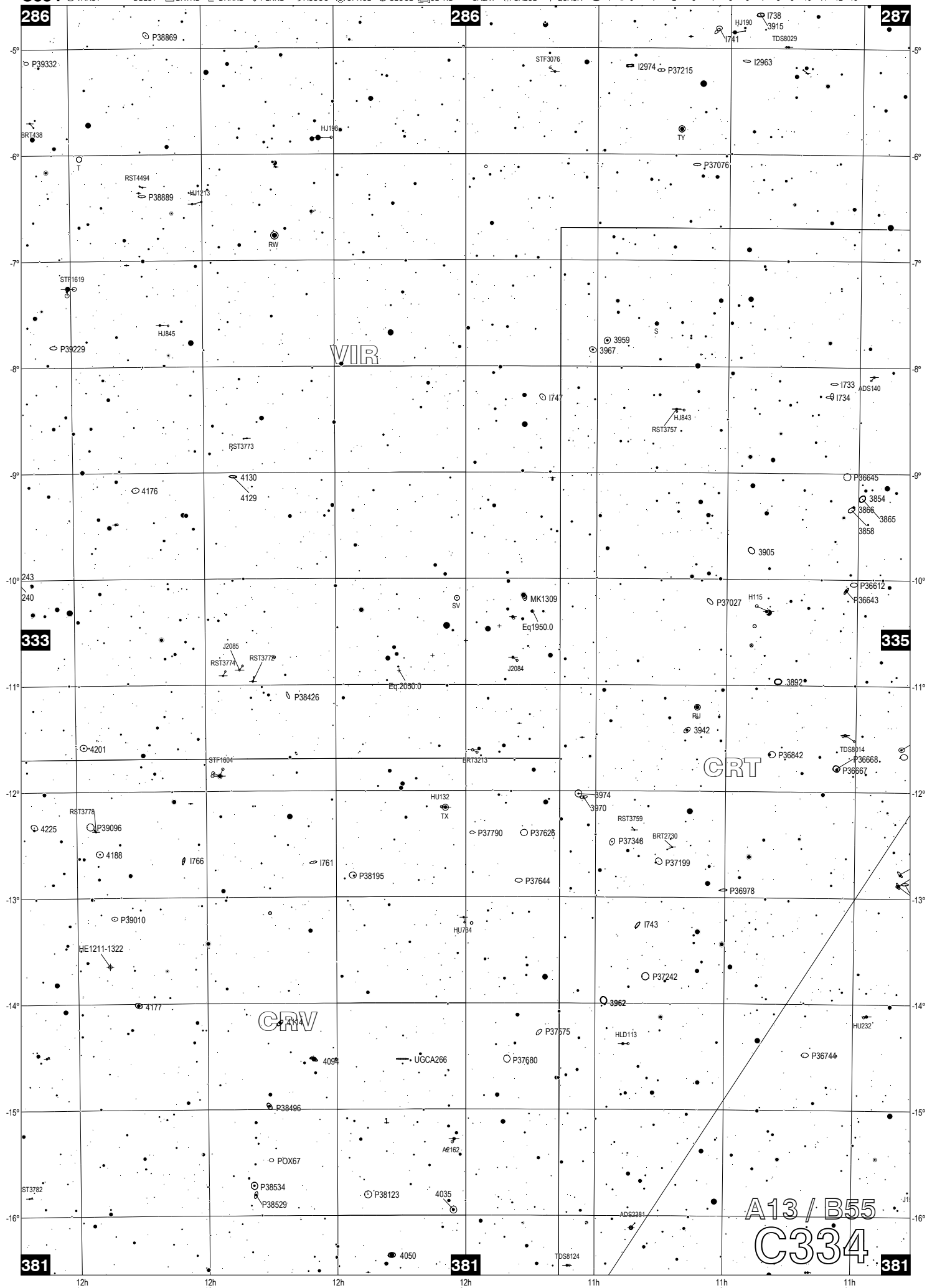

TRIATLAS Second edition by José R. Torres Lapasió (Valencia, Spain) - generated with CNebulaX in April 2008 (http://www.uv.es/jrtorres) - Deep Sky Atlas (Epoch 2000.0) - Chart C335 (framing charts: A14 / B55) - R.A.: 11h15.0m to 11h45.0m / DEC.: -15°53' to -05°18'

C335 VARST DBLST BRTNB IDRKNB PLNNB ASSOC OPNCL GLOCL CL+NB GALXY GALCL QUASR -1 0 1 2 3 4 5 6 7 8 9 10 11 12 13

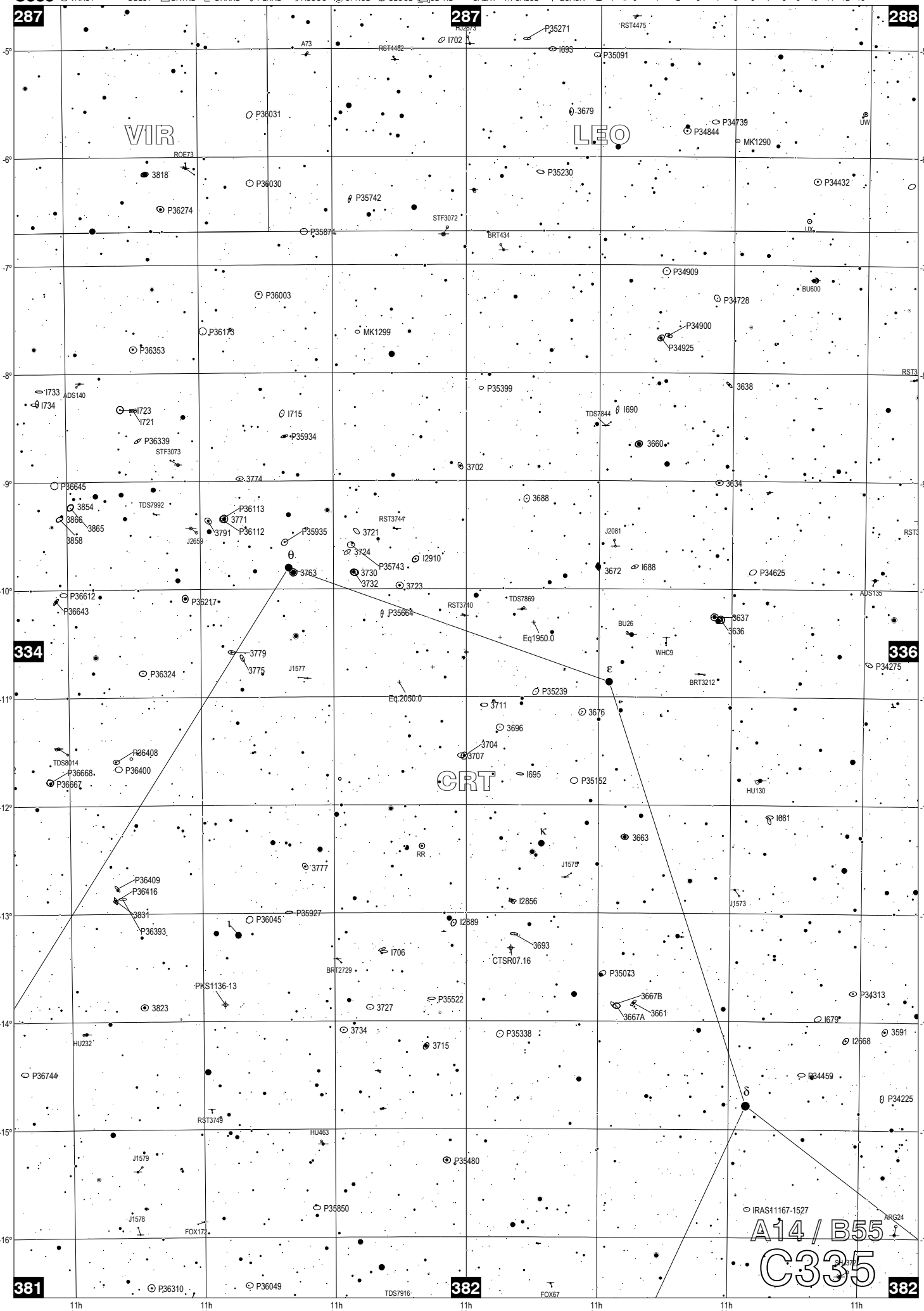

TRIATLAS Second edition by José R. Torres Lapasió (Valencia, Spain) - generated with CNebulaX in April 2008 (http://www.uv.es/jrtorres) - Deep Sky Atlas (Epoch 2000.0) - Chart C336 (framing charts: A14 / B55) - R.A.: 10h45.0m to 11h15.0m / DEC.: -15°53' to -05°18'

C336 VARST DBLST BRTNB DRKNB PLNNB ASSOC OPNCL GLOCL CL+NB GALXY GALCL QUASR -1 0 1 2 3 4 5 6 7 8 9 10 11 12 13

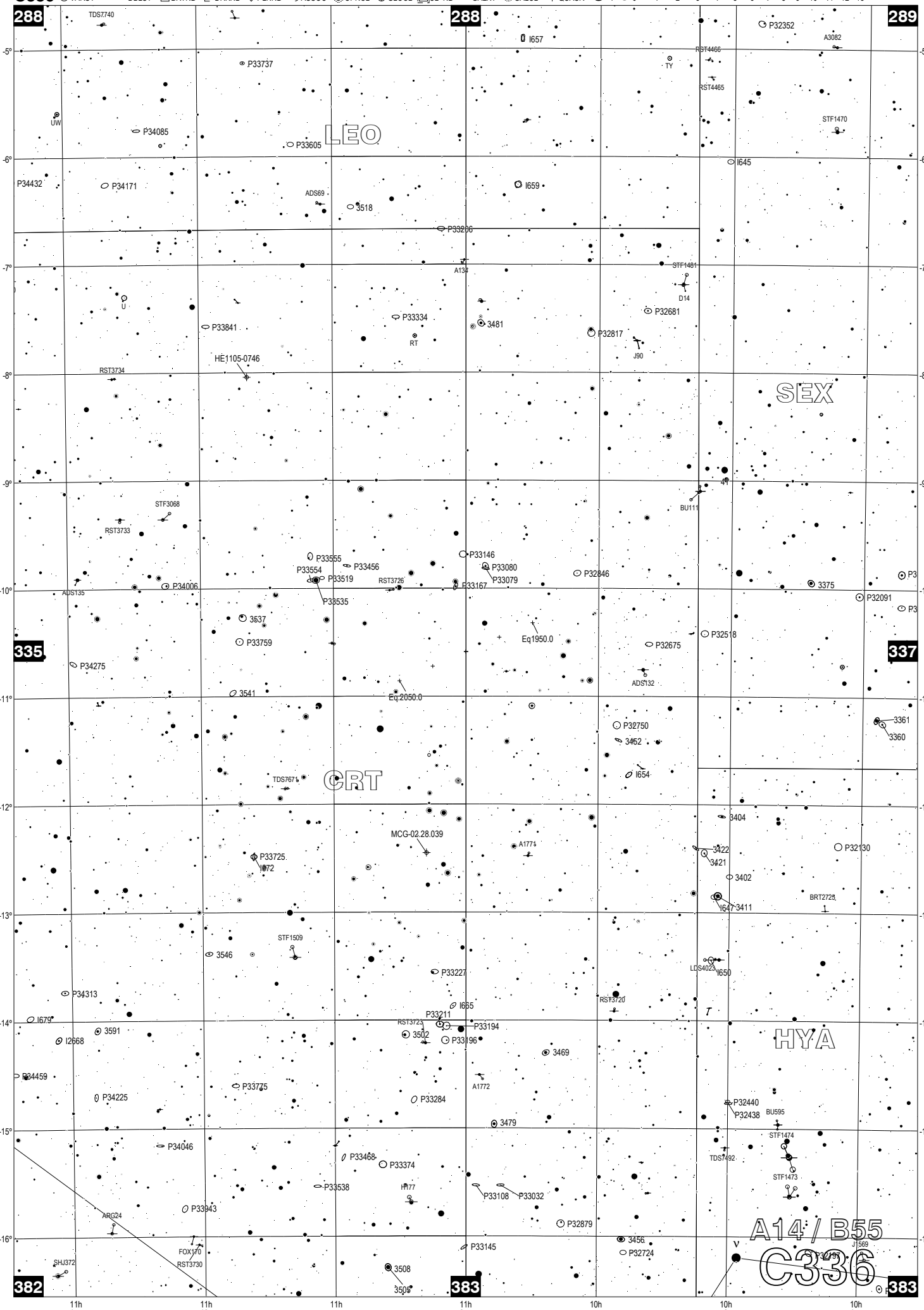

TRIATLAS Second edition by José R. Torres Lapasió (Valencia, Spain) - generated with CNebulaX in April 2008 (http://www.uv.es/jrtorres) - Deep Sky Atlas (Epoch 2000.0) - Chart C337 (framing charts: A14 / B56) - R.A.: 10h15.0m to 10h45.0m / DEC.: -15°53' to -05°18'

C337 VARST DBLST BRTNB IDRKNB PLNNB ASSOC OPNCL GLOCL CL+NB GALXY GALCL QUASR -1 0 1 2 3 4 5 6 7 8 9 10 11 12 13



TRIATLAS Second edition by José R. Torres Lapasió (Valencia, Spain) - generated with CNebulaX in April 2008 (http://www.uv.es/jrtorres) - Deep Sky Atlas (Epoch 2000.0) - Chart C338 (framing charts: A14 / B56) - R.A.: 09h45.0m to 10h15.0m / DEC.: -15°53' to -05°18'

C338 VARST DBLST BRTNB IDRKNB PLNNB ASSOC OPNCL GLOCL CL+NB GALXY GALCL QUASR -1 0 1 2 3 4 5 6 7 8 9 10 11 12 13

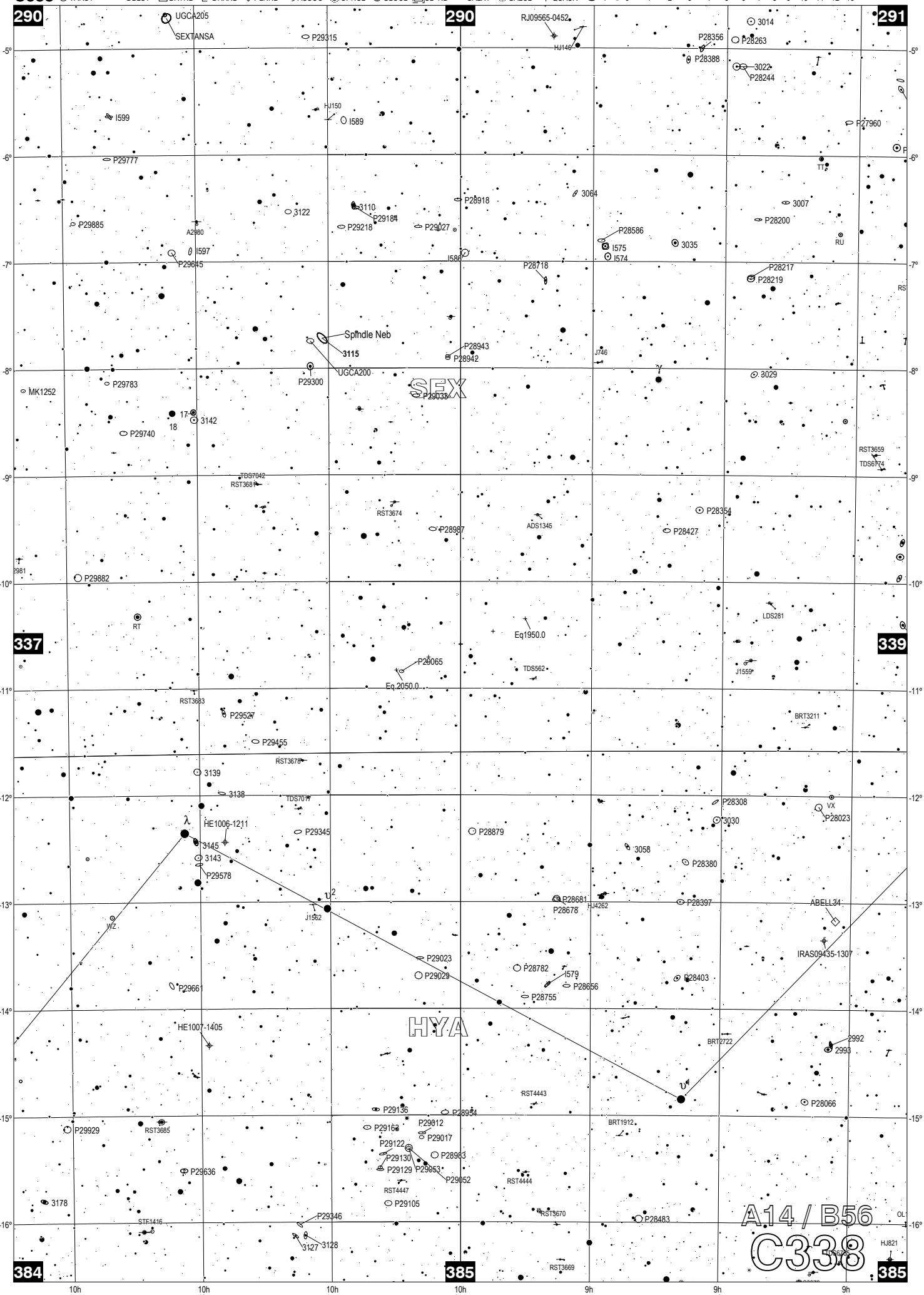

TRIATLAS Second edition by José R. Torres Lapasió (Valencia, Spain) - generated with CNebulaX in April 2008 (http://www.uv.es/jrtorres) - Deep Sky Atlas (Epoch 2000.0) - Chart C339 (framing charts: A14 / B56) - R.A.: 09h15.0m to 09h45.0m / DEC.: -15°53' to -05°18'

C339 VARST DBLST BRTNB IDRKNB PLNNB ASSOC OPNCL GLOCL CL+NB GALXY GALCL QUASR -1 0 1 2 3 4 5 6 7 8 9 10 11 12 13

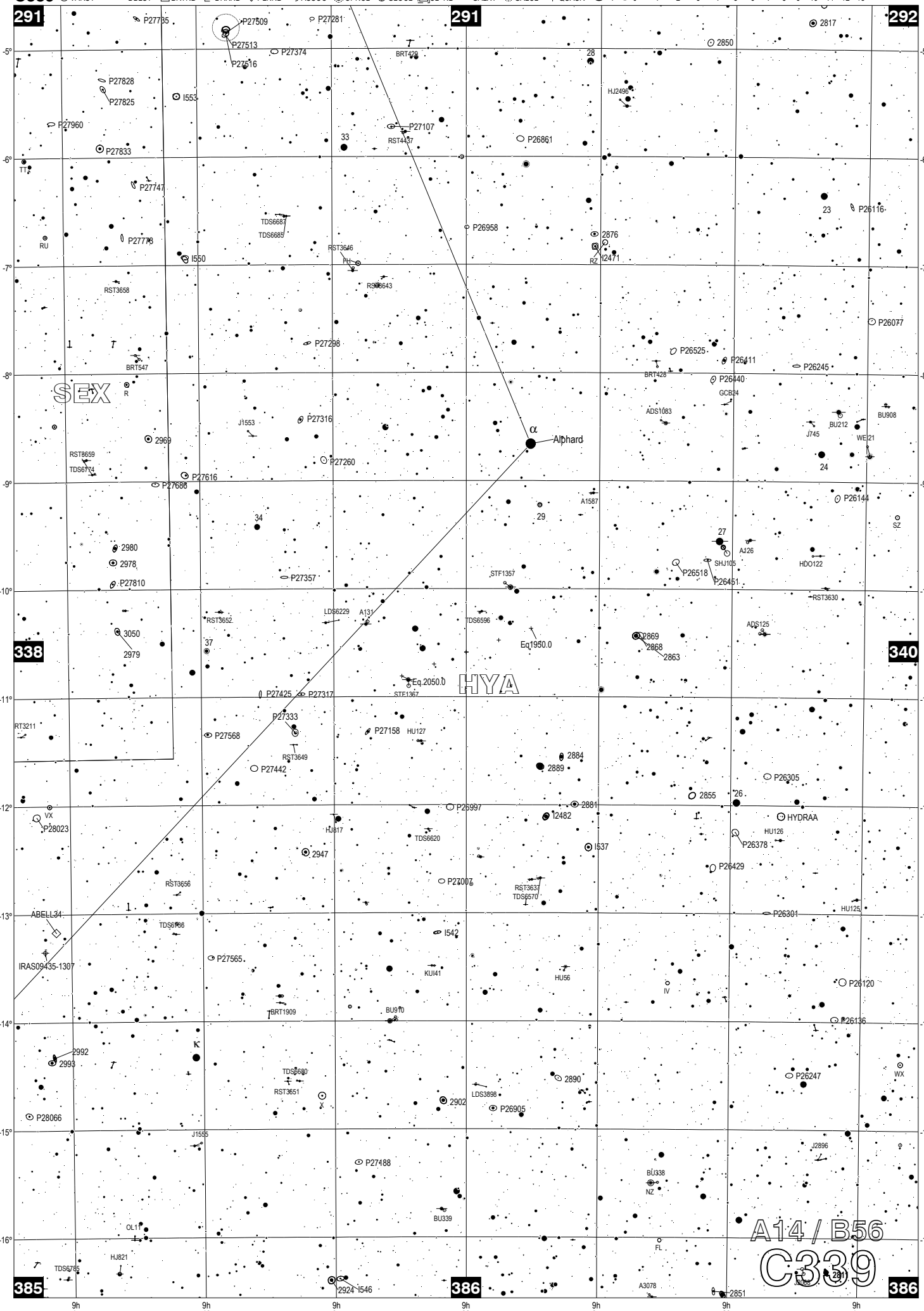

TRIATLAS Second edition by José R. Torres Lapasió (Valencia, Spain) - generated with CNebulaX in April 2008 (http://www.uv.es/jrtorres) - Deep Sky Atlas (Epoch 2000.0) - Chart C340 (framing charts: A15 / B57) - R.A.: 08h45.0m to 09h15.0m / DEC.: -15°53' to -05°18'

C340 VARST DBLST BRTNB IDRKNB PLNNB ASSOC OPNCL GLOCL CL+NB GALXY GALCL QUASR -1 0 1 2 3 4 5 6 7 8 9 10 11 12 13



TRIATLAS Second edition by José R. Torres Lapasió (Valencia, Spain) - generated with CNebulaX in April 2008 (http://www.uv.es/jrtorres) - Deep Sky Atlas (Epoch 2000.0) - Chart C341 (framing charts: A15 / B57) - R.A.: 08h15.0m to 08h45.0m / DEC.: -15°53' to -05°18'

C341 VARST DBLST BRTNB IDRKNB PLNNB ASSOC OPNCL GLOCL CL+NB GALXY GALCL QUASR -1 0 1 2 3 4 5 6 7 8 9 10 11 12 13



TRIATLAS Second edition by José R. Torres Lapasió (Valencia, Spain) - generated with CNebulaX in April 2008 (http://www.uv.es/jrtorres) - Deep Sky Atlas (Epoch 2000.0) - Chart C342 (framing charts: A15 / B58) - R.A.: 07h45.0m to 08h15.0m / DEC.: -15°53' to -05°18'

C342 VARST DBLST BRTNB IDRKNB PLNNB ASSOC OPNCL GLOCL CL+NB GALXY GALCL QUASR -1 0 1 2 3 4 5 6 7 8 9 10 11 12 13



TRIATLAS Second edition by José R. Torres Lapasió (Valencia, Spain) - generated with CNebulaX in April 2008 (http://www.uv.es/jrtorres) - Deep Sky Atlas (Epoch 2000.0) - Chart C343 (framing charts: A15 / B58) - R.A.: 07h15.0m to 07h45.0m / DEC.: -15°53' to -05°18'

C343 VARST DBLST BRTNB IDRKNB PLNNB ASSOC OPNCL GLOCL CL+NB GALXY GALCL QUASR -1 0 1 2 3 4 5 6 7 8 9 10 11 12 13

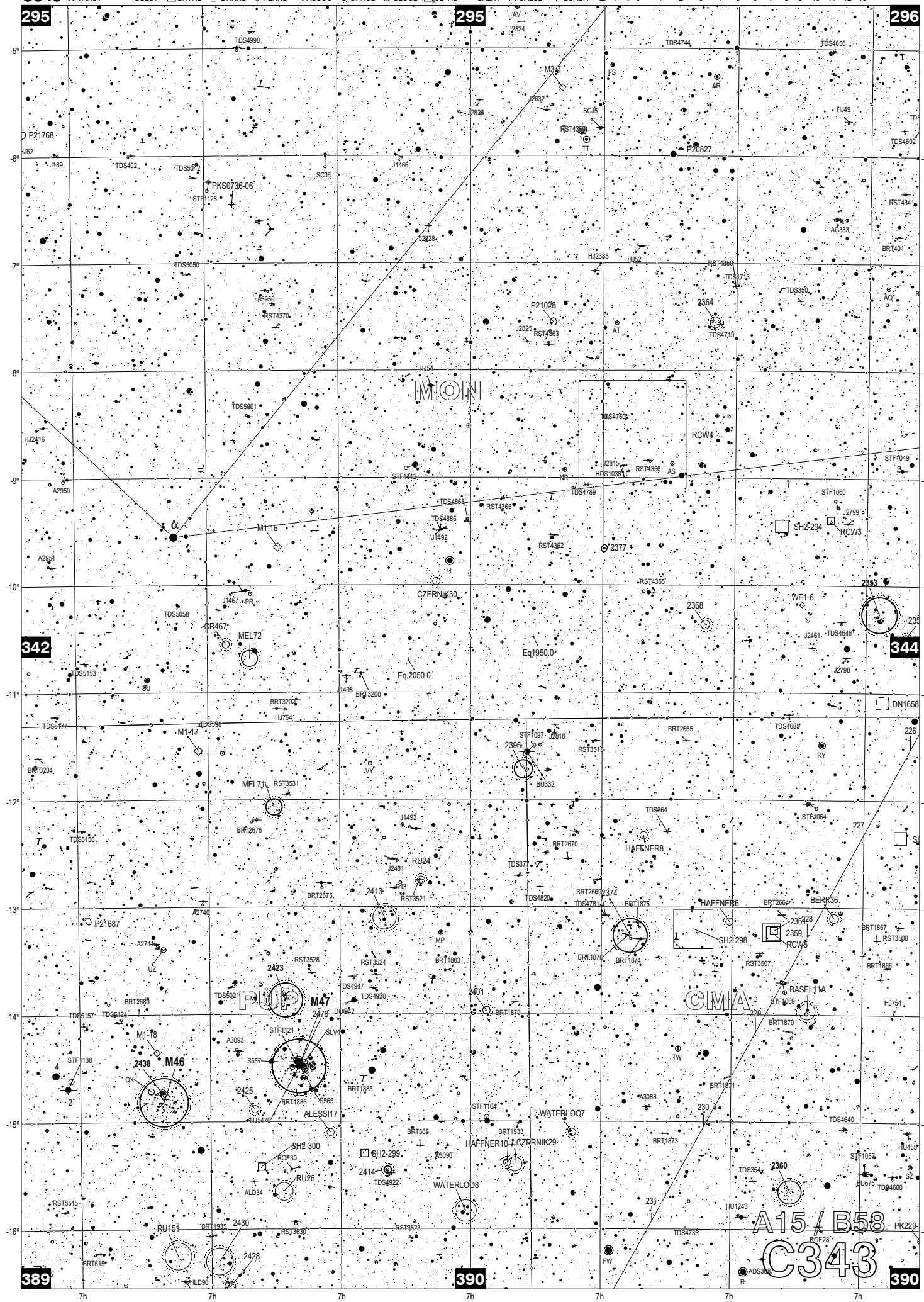

TRIATLAS Second edition by José R. Torres Lapasió (Valencia, Spain) - generated with CNebulaX in April 2008 (http://www.uv.es/jrtorres) - Deep Sky Atlas (Epoch 2000.0) - Chart C344 (framing charts: A15 / B58) - R.A.: 06h45.0m to 07h15.0m / DEC.: -15°53' to -05°18'

C344 VARST DBLST BRTNB IDRKNB PLNNB ASSOC OPNCL GLOCL CL+NB GALXY GALCL QUASR -1 0 1 2 3 4 5 6 7 8 9 10 11 12 13



TRIATLAS Second edition by José R. Torres Lapasió (Valencia, Spain) - generated with CNebulaX in April 2008 (http://www.uv.es/jrtorres) - Deep Sky Atlas (Epoch 2000.0) - Chart C345 (framing charts: A16 / B59) - R.A.: 06h15.0m to 06h45.0m / DEC.: -15°53' to -05°18'

C345 VARST DBLST BRTNB IDRKNB PLNNB ASSOC OPNCL GLOCL CL+NB GALXY GALCL QUASR -1 0 1 2 3 4 5 6 7 8 9 10 11 12 13

297 297 298

344 346

391 392 392

-5° -6° -7° -8° -9° -10° -11° -12° -13° -14° -15° -16°

6h 45m 6h 40m 6h 35m 6h 30m 6h 25m 6h 20m 6h 15m

WE1-5 2250 TDS3792 KS HJ2312 BRT383 A2932 GL BU98 HLD79 P18859 RST4317 TDS260 A507 HJ736 HJ737 HJ729 BERK73 HEI328 γ ADS TDS3927 RST4307 J1473 J1461 TDS4121 STF919 2215 STF91 J1472 BRT379 MON STF955 TDS3965 A2921 S532 UGCA127 TDS3979 TDS3917 RST4303 V636 RST4298 HJ734 RST4316 HJ731 2225 V713 A2923 TDS3641 VDB80 2226 TDS244 LDN1651 LDN1652 HDW5 P18942 A2672 GAL406 Eq1950.0 RST3457 HU109 RST3446 6 HJ2304 A2730 TDS4059 HJ738 RST3467 HJ1158 HDS898 Eq2050.0 HJ2316 HJ2337 TDS3937 GAL2257 ALD30 RST3461 FOX60 RST3450 HO231 BRT2648 BRT2651 TOB2 RST3459 I2165 TDS261 FS BRT1846 BRT1844 RST3466 TDS4040 RST3448 BRT2647 BRT1850 CMA RU1 TDS256 RST3445 TDS4083 GAL409 HLD81 HLD80 TDS258 RST4319 DY TDS3871 TDS3820 HJ3850 DAW191 HJ3864 P18759 P19343 TDS3809 WFC35 GAL398 TDS3939 HWE19 TDS3867 STN13 A16 / B59 BU19 TDS3776 P18848 S518 P18930 RST3458 BERK25 TDS268 C345

TRIATLAS Second edition by José R. Torres Lapasió (Valencia, Spain) - generated with CNebulaX in April 2008 (http://www.uv.es/jrtorres) - Deep Sky Atlas (Epoch 2000.0) - Chart C346 (framing charts: A16 / B59) - R.A.: 05h45.0m to 06h15.0m / DEC.: -15°53' to -05°18'

C346 VARST DBLST BRTNB IDRKNB PLNNB ASSOC OPNCL GLOCL CL+NB GALXY GALCL QUASR -1 0 1 2 3 4 5 6 7 8 9 10 11 12 13



TRIATLAS Second edition by José R. Torres Lapasió (Valencia, Spain) - generated with CNebulaX in April 2008 (http://www.uv.es/jrtorres) - Deep Sky Atlas (Epoch 2000.0) - Chart C347 (framing charts: A16 / B60) - R.A.: 05h15.0m to 05h45.0m / DEC.: -15°53' to -05°18'

C347 VARST DBLST BRTNB IDRKNB PLNNB ASSOC OPNCL GLOCL CL+NB GALXY GALCL QUASR -1 0 1 2 3 4 5 6 7 8 9 10 11 12 13



TRIATLAS Second edition by José R. Torres Lapasió (Valencia, Spain) - generated with CNebulaX in April 2008 (http://www.uv.es/jrtorres) - Deep Sky Atlas (Epoch 2000.0) - Chart C348 (framing charts: A16 / B60) - R.A.: 04h45.0m to 05h15.0m / DEC.: -15°53' to -05°18'

C348 VARST DBLST BRTNB IDRKNB PLNNB ASSOC OPNCL GLOCL CL+NB GALXY GALCL QUASR -1 0 1 2 3 4 5 6 7 8 9 10 11 12 13



TRIATLAS Second edition by José R. Torres Lapasió (Valencia, Spain) - generated with CNebulaX in April 2008 (http://www.uv.es/jrtorres) - Deep Sky Atlas (Epoch 2000.0) - Chart C349 (framing charts: A16 / B60) - R.A.: 04h15.0m to 04h45.0m / DEC.: -15°53' to -05°18'

C349 VARST DBLST BRTNB IDRKNB PLNNB ASSOC OPNCL GLOCL CL+NB GALXY GALCL QUASR -1 0 1 2 3 4 5 6 7 8 9 10 11 12 13

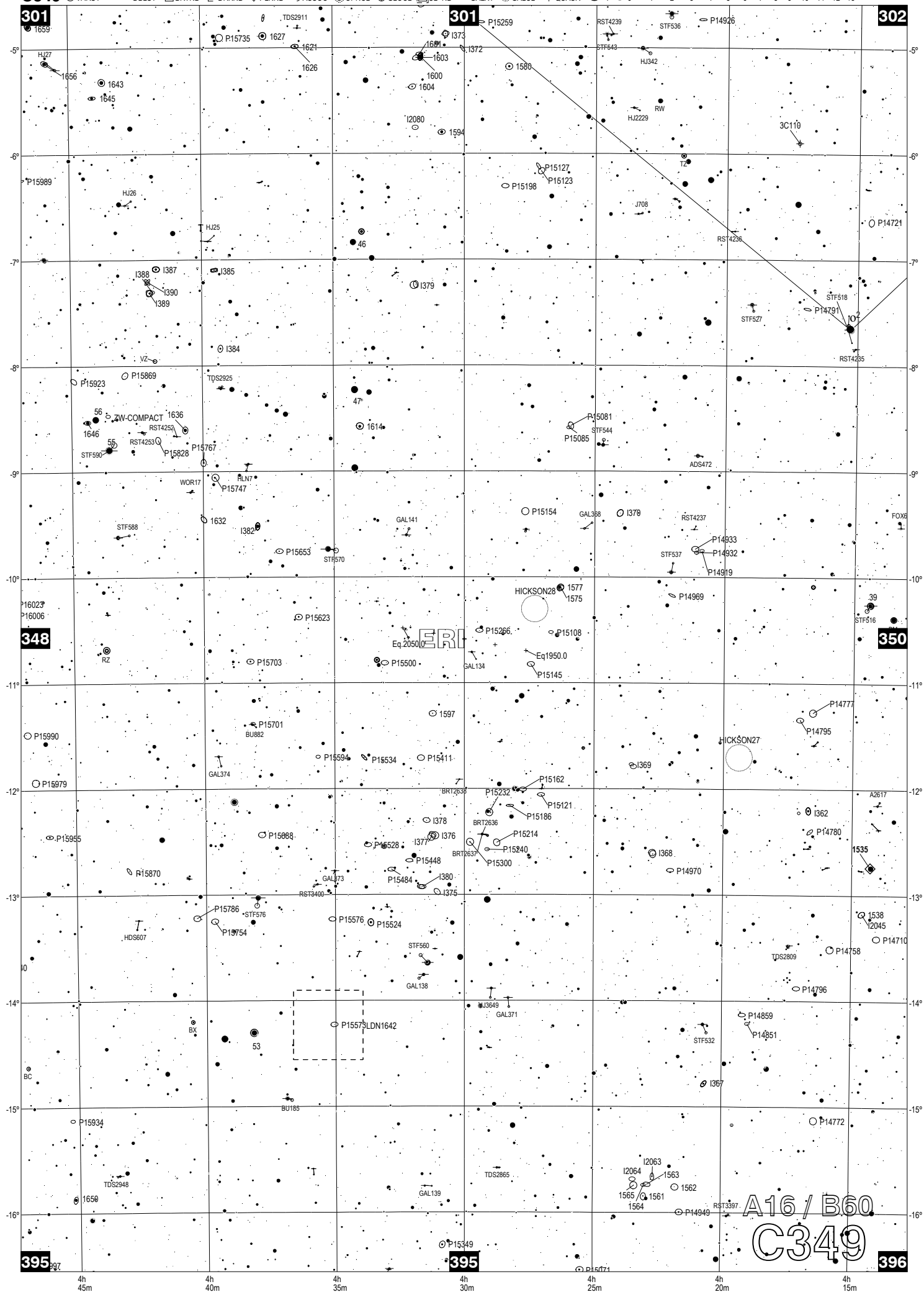

TRIATLAS Second edition by José R. Torres Lapasió (Valencia, Spain) - generated with CNebulaX in April 2008 (http://www.uv.es/jrtorres) - Deep Sky Atlas (Epoch 2000.0) - Chart C350 (framing charts: A17 / B61) - R.A.: 03h45.0m to 04h15.0m / DEC.: -15°53' to -05°18'

C350 VARST DBLST BRTNB IDRKNB PLNNB ASSOC OPNCL GLOCL CL+NB GALXY GALCL QUASR -1 0 1 2 3 4 5 6 7 8 9 10 11 12 13

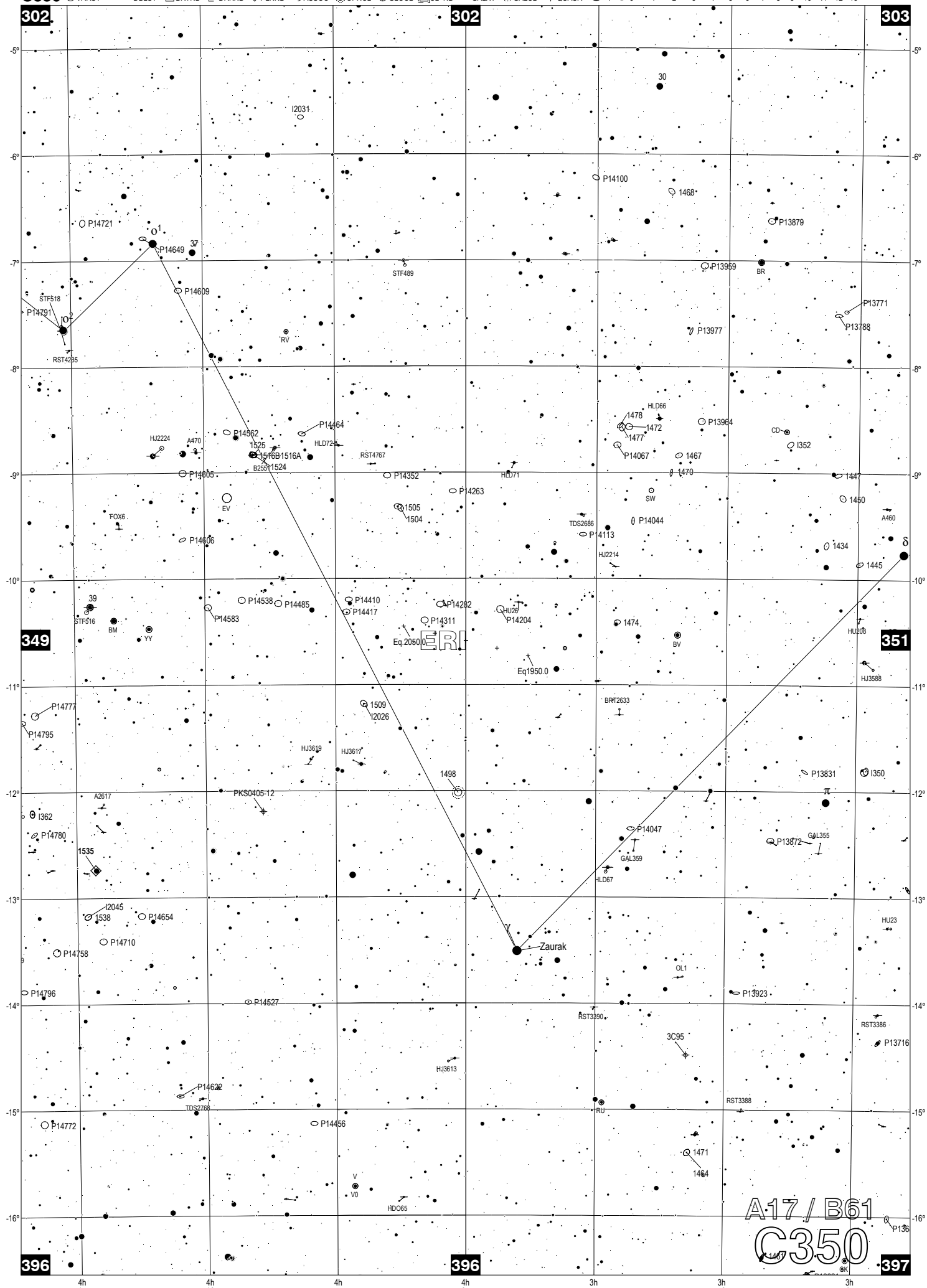

TRIATLAS Second edition by José R. Torres Lapasió (Valencia, Spain) - generated with CNebulaX in April 2008 (http://www.uv.es/jrtorres) - Deep Sky Atlas (Epoch 2000.0) - Chart C351 (framing charts: A17 / B61) - R.A.: 03h15.0m to 03h45.0m / DEC.: -15°53' to -05°18'

C351 VARST DBLST BRTNB IDRKNB PLNNB ASSOC OPNCL GLOCL CL+NB GALXY GALCL QUASR -1 0 1 2 3 4 5 6 7 8 9 10 11 12 13



TRIATLAS Second edition by José R. Torres Lapasió (Valencia, Spain) - generated with CNebulaX in April 2008 (http://www.uv.es/jrtorres) - Deep Sky Atlas (Epoch 2000.0) - Chart C352 (framing charts: A17 / B62) - R.A.: 02h45.0m to 03h15.0m / DEC.: -15°53' to -05°18'

C352 VARST DBLST BRTNB IDRKNB PLNNB ASSOC OPNCL GLOCL CL+NB GALXY GALCL QUASR -1 0 1 2 3 4 5 6 7 8 9 10 11 12 13

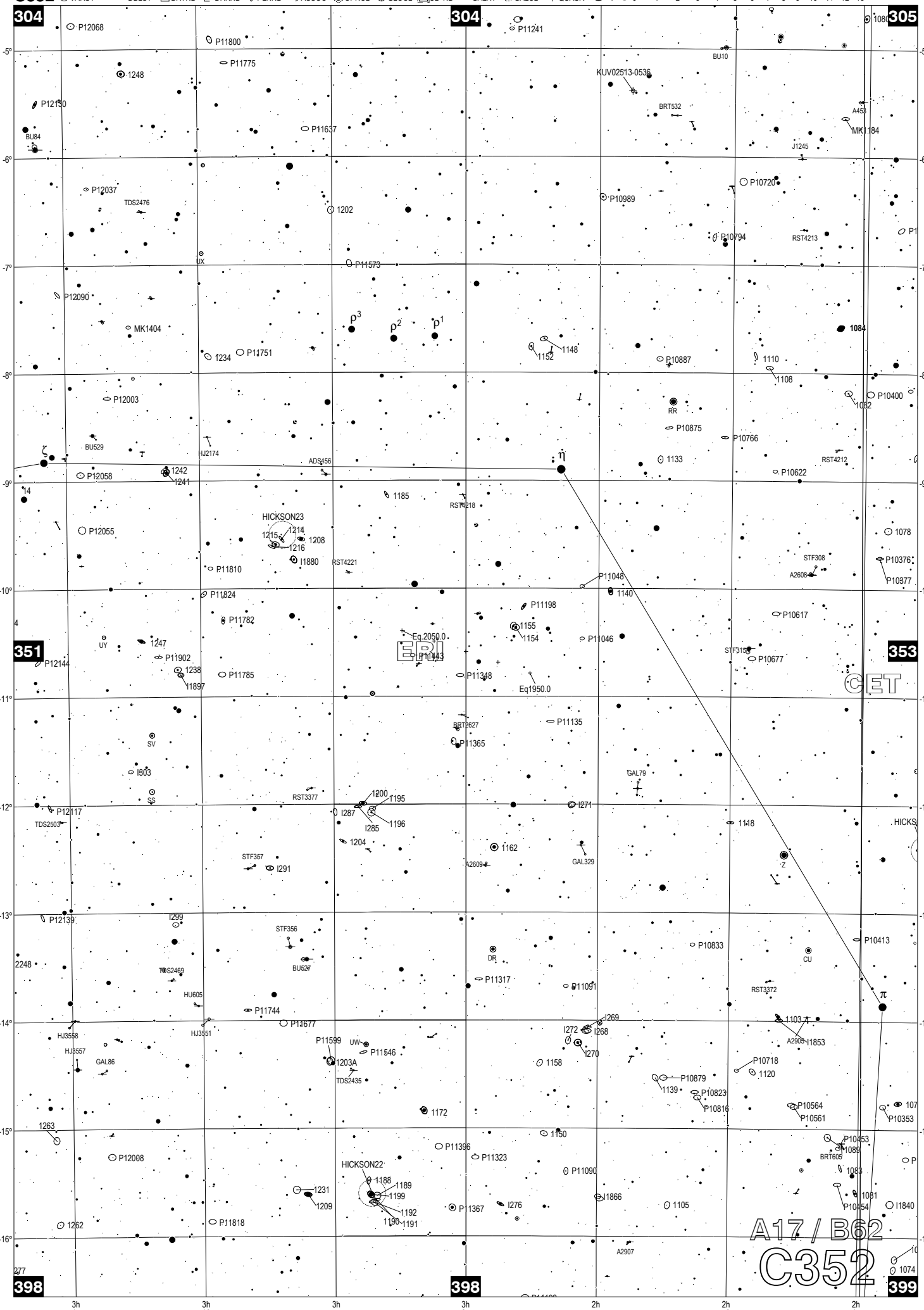

TRIATLAS Second edition by José R. Torres Lapasió (Valencia, Spain) - generated with CNebulaX in April 2008 (http://www.uv.es/jrtorres) - Deep Sky Atlas (Epoch 2000.0) - Chart C353 (framing charts: A17 / B62) - R.A.: 02h15.0m to 02h45.0m / DEC.: -15°53' to -05°18'

C353 VARST DBLST BRTNB IDRKNB PLNNB ASSOC OPNCL GLOCL CL+NB GALXY GALCL QUASR -1 0 1 2 3 4 5 6 7 8 9 10 11 12 13



TRIATLAS Second edition by José R. Torres Lapasió (Valencia, Spain) - generated with CNebulaX in April 2008 (http://www.uv.es/jrtorres) - Deep Sky Atlas (Epoch 2000.0) - Chart C354 (framing charts: A17 / B62) - R.A.: 01h45.0m to 02h15.0m / DEC.: -15°53' to -05°18'

C354 VARST DBLST BRTNB IDRKNB PLNNB ASSOC OPNCL GLOCL CL+NB GALXY GALCL QUASR -1 0 1 2 3 4 5 6 7 8 9 10 11 12 13

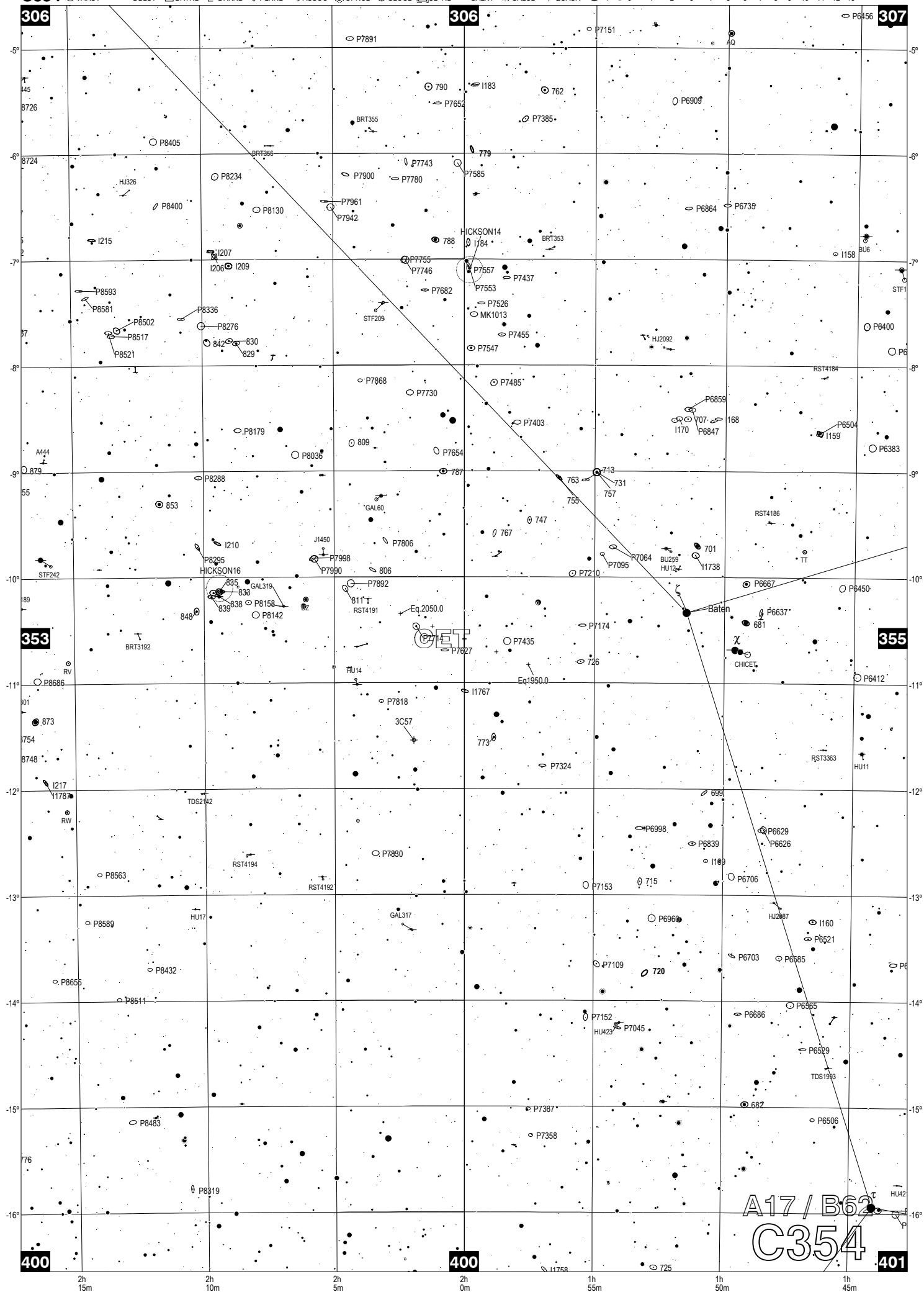

TRIATLAS Second edition by José R. Torres Lapasió (Valencia, Spain) - generated with CNebulaX in April 2008 (http://www.uv.es/jrtorres) - Deep Sky Atlas (Epoch 2000.0) - Chart C355 (framing charts: A17 / B63) - R.A.: 01h15.0m to 01h45.0m / DEC.: -15°53' to -05°18'

C355 VARST DBLST BRTNB IDRKNB PLNNB ASSOC OPNCL GLOCL CL+NB GALXY GALCL QUASR -1 0 1 2 3 4 5 6 7 8 9 10 11 12 13



TRIATLAS Second edition by José R. Torres Lapasió (Valencia, Spain) - generated with CNebulaX in April 2008 (http://www.uv.es/jrtorres) - Deep Sky Atlas (Epoch 2000.0) - Chart C356 (framing charts: A9 / B63) - R.A.: 00h45.0m to 01h15.0m / DEC.: -15°53' to -05°18'

C356 VARST DBLST BRTNB IDRKNB PLNNB ASSOC OPNCL GLOCL CL+NB GALXY GALCL QUASR -1 0 1 2 3 4 5 6 7 8 9 10 11 12 13

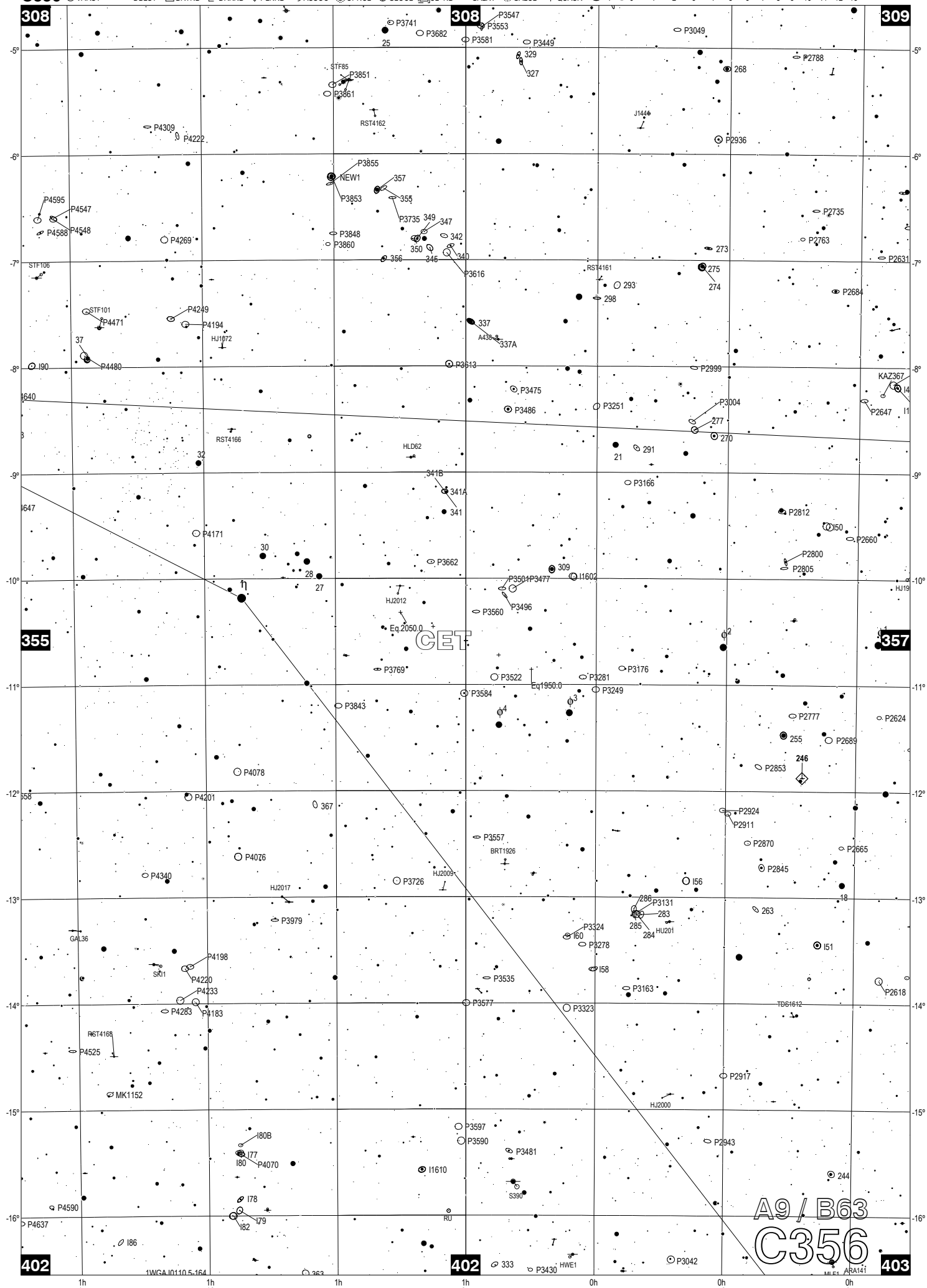

TRIATLAS Second edition by José R. Torres Lapasió (Valencia, Spain) - generated with CNebulaX in April 2008 (http://www.uv.es/jrtorres) - Deep Sky Atlas (Epoch 2000.0) - Chart C357 (framing charts: A9 / B45) - R.A.: 00h15.0m to 00h45.0m / DEC.: -15º53' to -05º18'

C357 VARST DBLST BRTNB IDRKNB PLNNB ASSOC OPNCL GLOCL CL+NB GALXY GALCL QUASR -1 0 1 2 3 4 5 6 7 8 9 10 11 12 13



TRIATLAS Second edition by José R. Torres Lapasió (Valencia, Spain) - generated with CNebulaX in April 2008 (http://www.uv.es/jrtorres) - Deep Sky Atlas (Epoch 2000.0) - Chart C358 (framing charts: A9 / B64) - R.A.: 23h44.3m to 24h15.7m / DEC.: -26°28' to -15°53'

C358 VARST DBLST BRTNB IDRKNB PLNNB ASSOC OPNCL GLOCL CL+NB GALXY GALCL QUASR -1 0 1 2 3 4 5 6 7 8 9 10 11 12 13



TRIATLAS Second edition by José R. Torres Lapasió (Valencia, Spain) - generated with CNebulaX in April 2008 (http://www.uv.es/jrtorres) - Deep Sky Atlas (Epoch 2000.0) - Chart C359 (framing charts: A9 / B64) - R.A.: 23h13.0m to 23h44.3m / DEC.: -26º28' to -15º53'

C359 VARST DBLST BRTNB DRKNB PLNNB ASSOC OPNCL GLOCL CL+NB GALXY GALCL QUASR -1 0 1 2 3 4 5 6 7 8 9 10 11 12 13

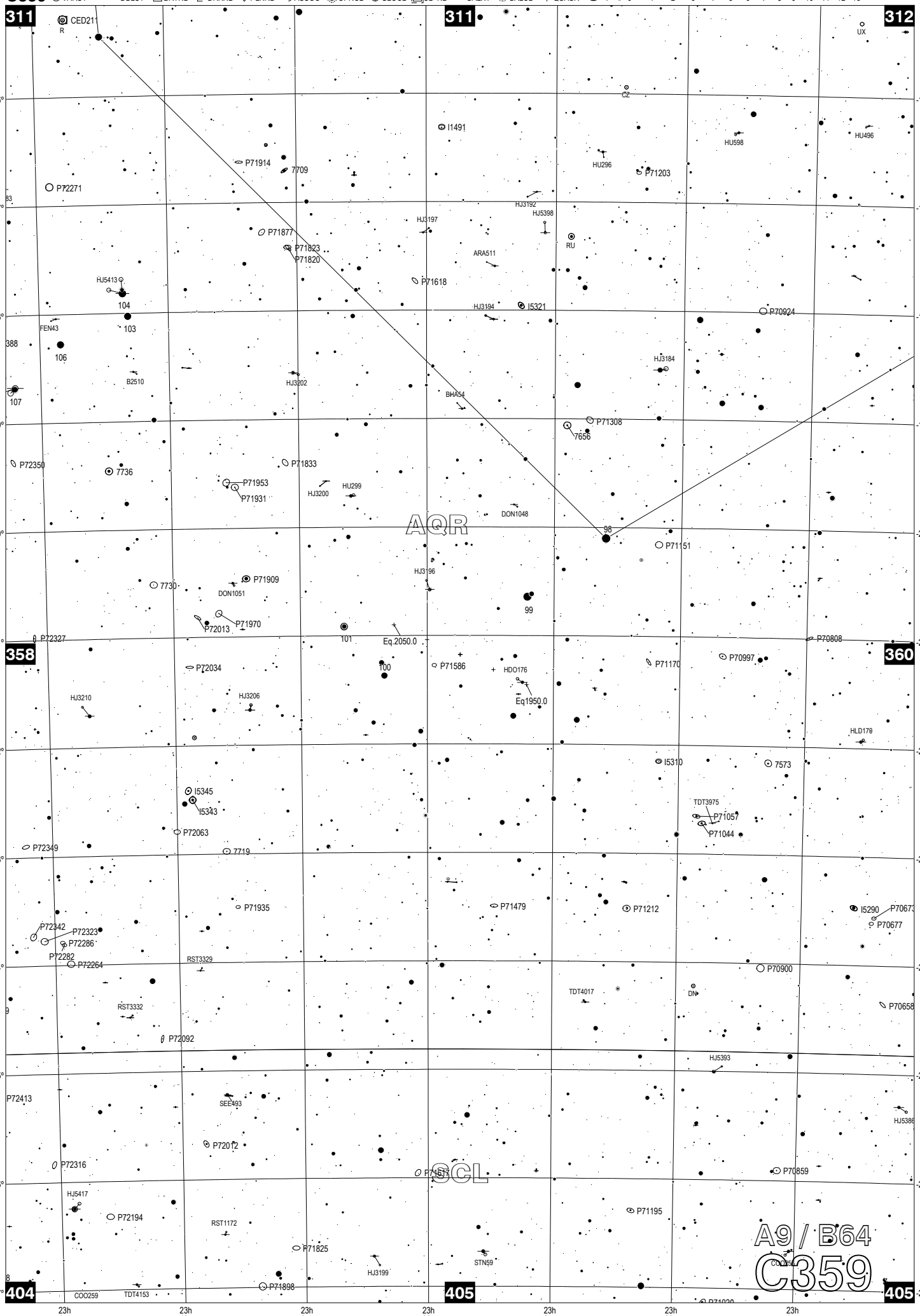

TRIATLAS Second edition by José R. Torres Lapasió (Valencia, Spain) - generated with CNebulaX in April 2008 (http://www.uv.es/jrtorres) - Deep Sky Atlas (Epoch 2000.0) - Chart C360 (framing charts: A9 / B65) - R.A.: 22h41.7m to 23h13.0m / DEC.: -26°28' to -15°53'
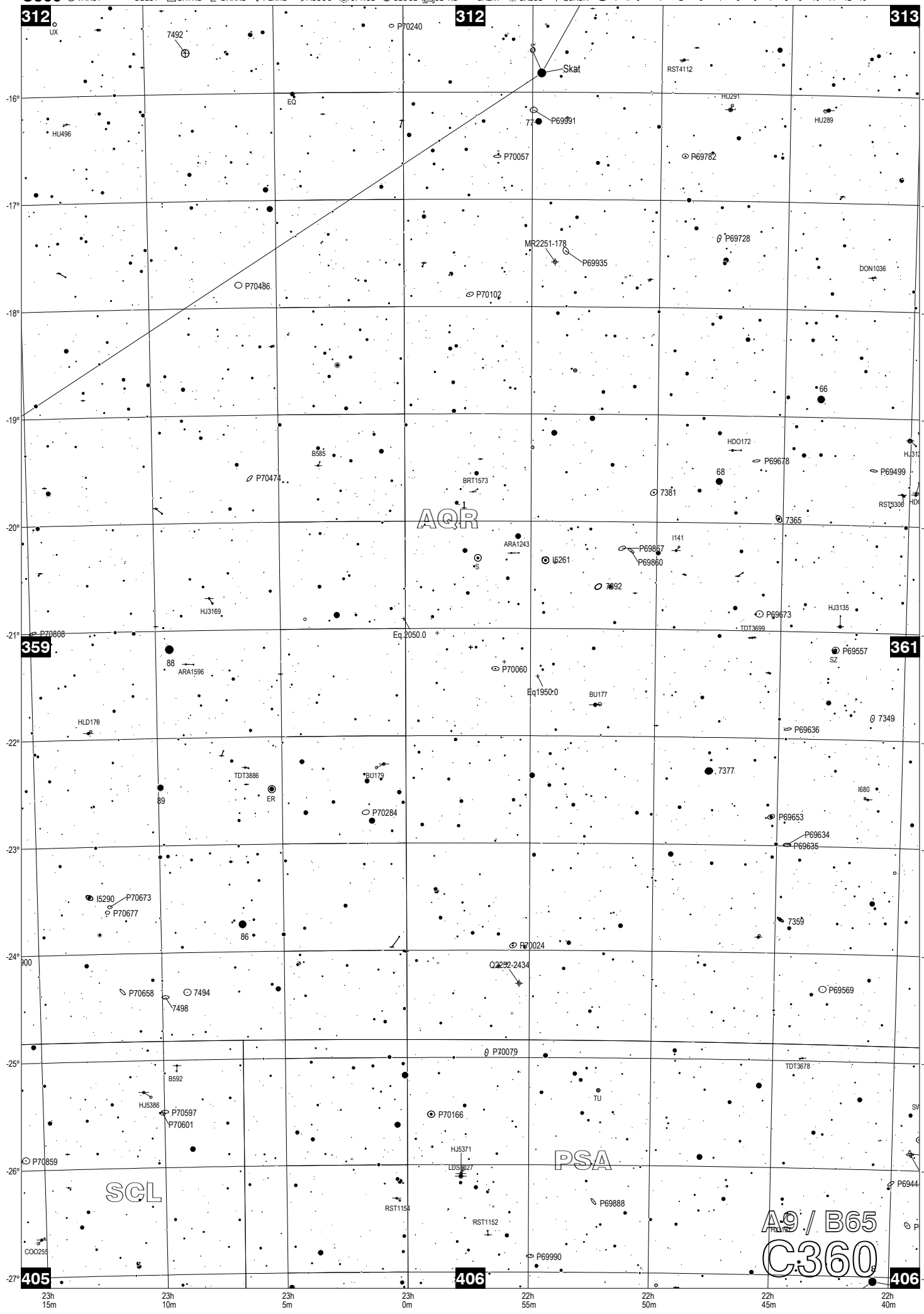
C360 VARST DBLST BRTNB DRKNB PLNNB ASSOC OPNCL GLOCL CL+NB GALXY GALCL QUASR -1 0 1 2 3 4 5 6 7 8 9 10 11 12 13